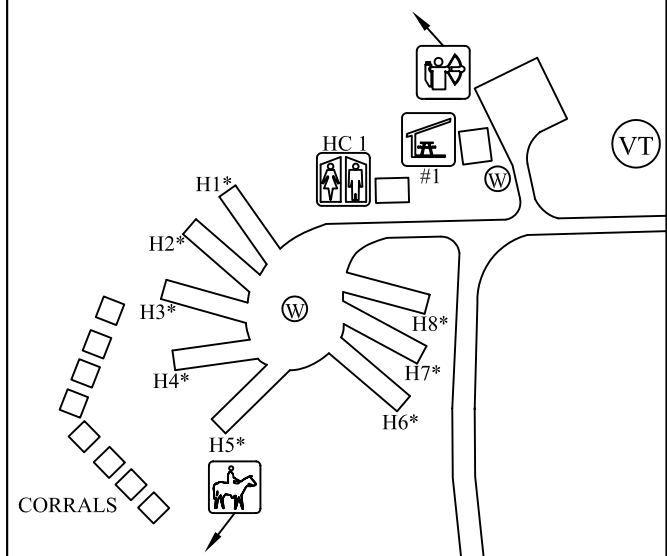
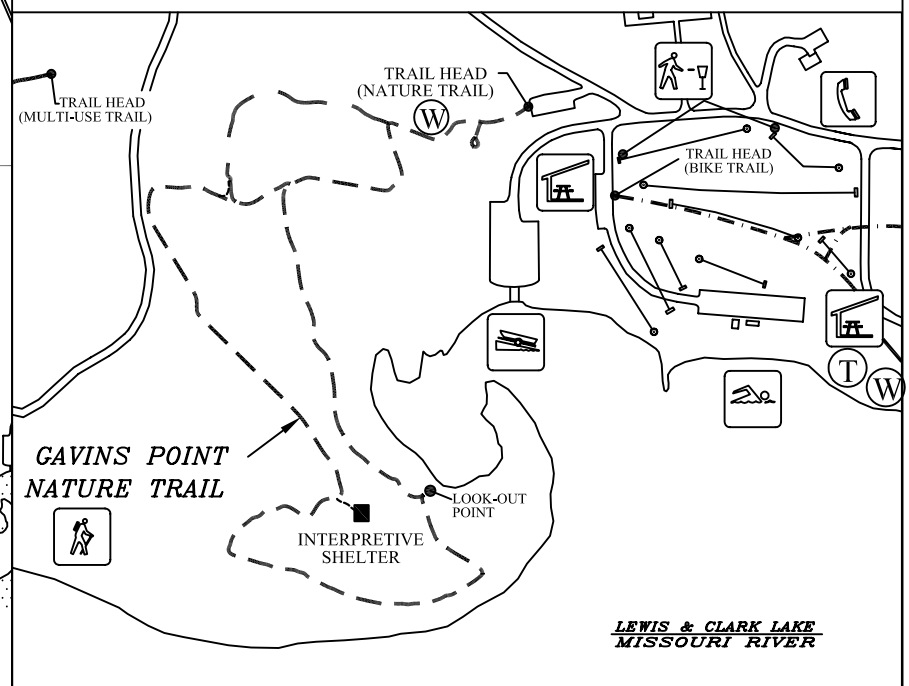
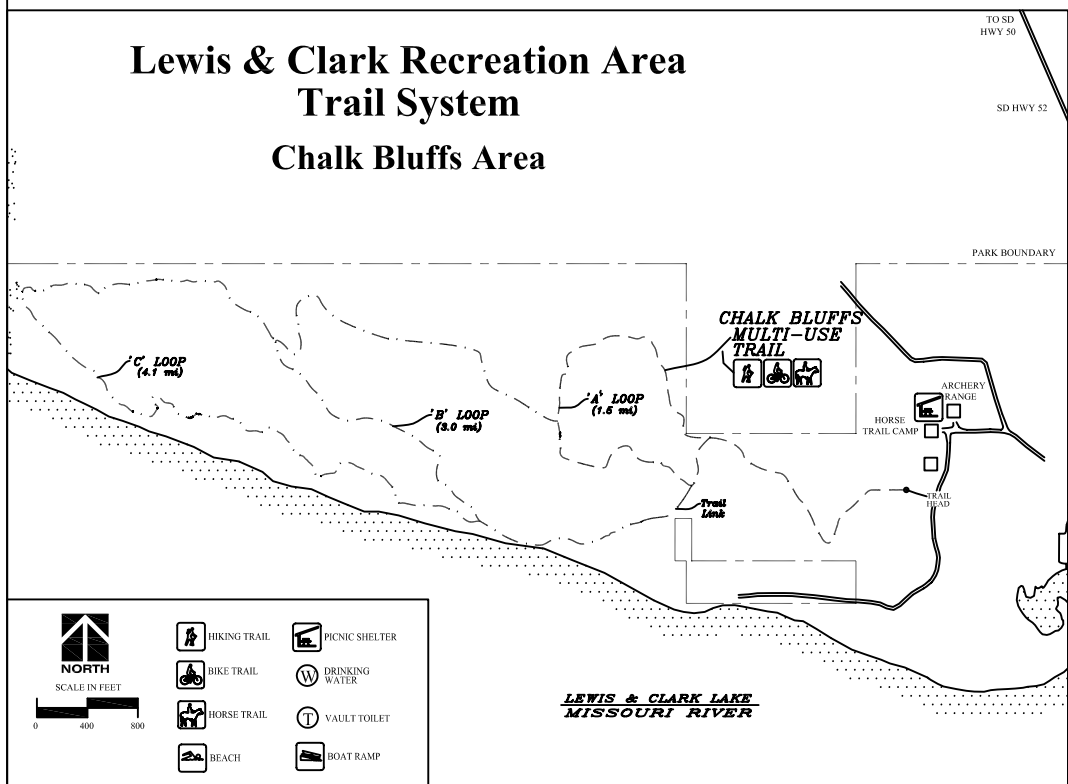


# GAVINS POINT HORSE CAMP



# LEWIS & CLARK RECREATION AREA GAVINS POINT TRAILS AREA

## Lewis & Clark Recreation Area Trail System Chalk Bluffs Area



**NORTH**

SCALE IN FEET  
0 400 800

	HIKING TRAIL		PICNIC SHELTER
	BIKE TRAIL		DRINKING WATER
	HORSE TRAIL		VAULT TOILET
	BEACH		BOAT RAMP

**LEWIS & CLARK LAKE  
MISSOURI RIVER**

**LEWIS & CLARK LAKE  
MISSOURI RIVER**